







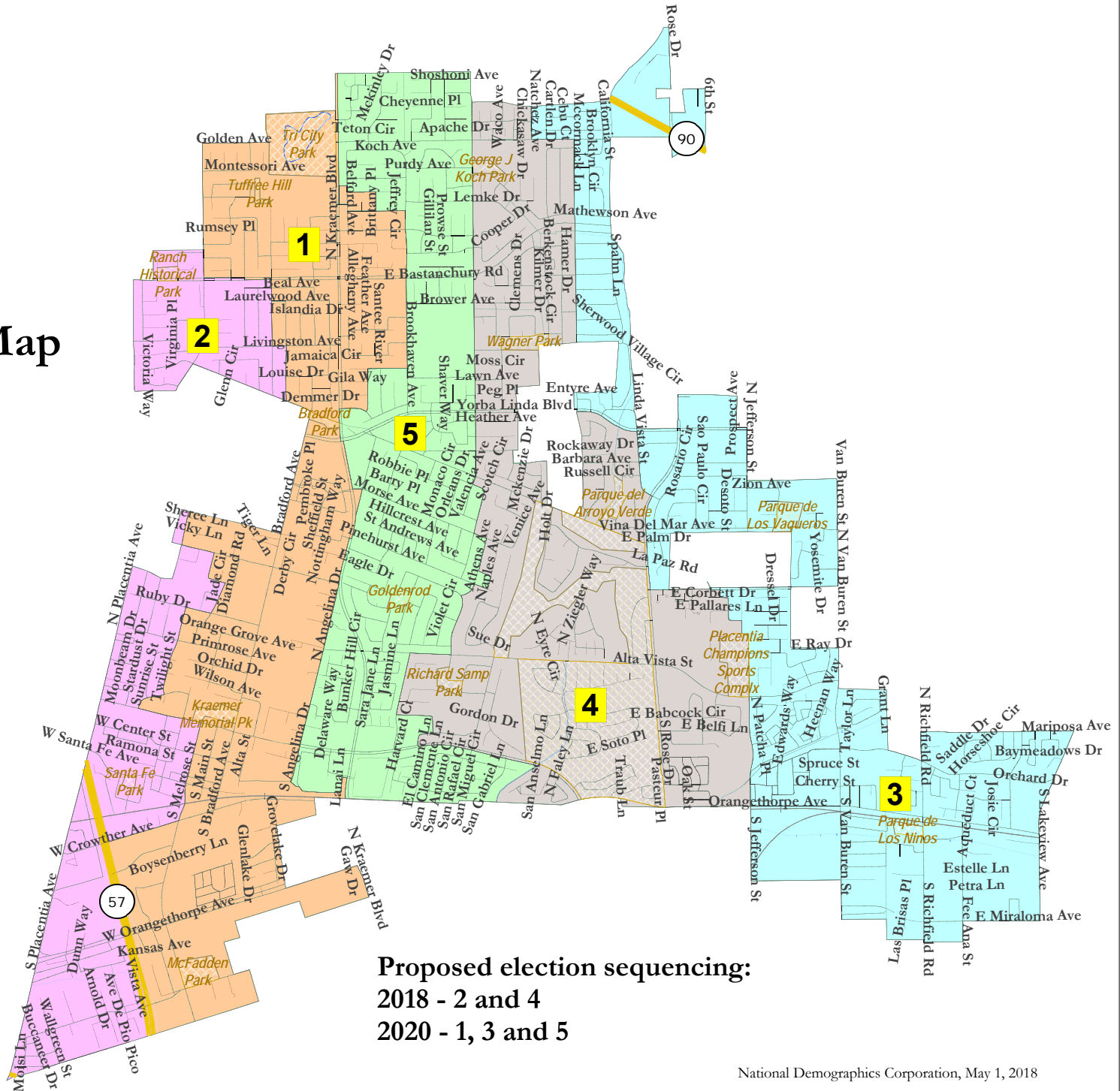


# City of Placentia 2018 Districting

## Council District Map

- Map layers**
-  Council Districts
  -  Census Block final
  -  Water Area
  -  Landmark Area
  -  Pipeline/Power Line
  -  Railroad
  -  River
  -  Streets



**Proposed election sequencing:**  
 2018 - 2 and 4  
 2020 - 1, 3 and 5